
































BASSENDEAN SIGNIFICANT TREE REGISTER										
Item	Cat	Tree(s)	Location	Comments	Photographs	GPS Coordinate E	GPS Coordinate S	Tree Trunk Girth (1m above ground)	Est. Height	Est. Radius Width of Canopy
1	3	Quercus robur (English Oak)	Road Reserve adjacent to 43 North Road , Bassendean	Cultural value, link to past era. Adopted OCM-17/6/12		315417.8020	1155735.9580	3.73	18	10
2										
3	2	Eucalyptus calophylla (Marri)	Road Reserve adjacent to 47 North Road , Bassendean	Remnant, a majestic tree. Adopted OCM-17/6/12		315419.1220	1155735.9160	5.49	40	10
4	3	Ficus rubiginosa (Port Jackson Fig)	Road Reserve adjacent to 49 North Road , Bassendean	Cultural significance. Adopted OCM-17/6/12		315419.9260	1155735.9340	5.71	23	7
5	1	Ficus hillii (Hills Weeping Fig)	Road Reserve adjacent to 61 North Road , Bassendean	Aesthetic value. Adopted OCM-17/6/12		315440.0700	1155759.9600	4.84	32	11
6	1	Brachychiton populneus (Kurrajong)	Road Reserve adjacent to 61 North Road , Bassendean	Aesthetic, planted for its functional consideration to enhance streetscape. Adopted OCM-17/6/12		315439.3200	1155759.7900	1.78	18	6.5






BASSENDEAN SIGNIFICANT TREE REGISTER										
Item	Cat	Tree(s)	Location	Comments	Photographs	GPS Coordinate E	GPS Coordinate S	Tree Trunk Girth (1m above ground)	Est. Height	Est. Radius Width of Canopy
7	1	Platanus (London Plane Tree)	Road Reserve adjacent on Railway Parade , opposite Bassendean Train Station and retail outlet.	Aesthetic value. Adopted OCM-17/6/12		315411.3640	1155648.3120	2.91	25	8
8	1	Cinnamomum camphora (Camphor Laurel)	Road Reserve adjacent 11 Walter Rd East , Bassendean (South West corner Lord Street & Walter Rd East)	Aesthetic value - indicates the start and termination of a roadway. Adopted OCM-17/6/12		315341.8140	1155714.1000	5.5	28	10
9	2	Eucalyptus calophylla (Marri)	Road Reserve adjacent to 51 Broadway , corner Iolanthe Street, Bassendean	Remnant, a landmark tree of cultural value. Adopted OCM-17/6/12		315416.1600	1155648.2500	2.74	20	4
10	1	Cinnamomum camphora (Camphor Laurel)	Road Reserve in Fifth Avenue, corner Walter Road – west side cul-de-sac head (alongside 19 Walter Road East)	Aesthetic value indicating the termination of a roadway (cul-de-sac) Adopted OCM-17/6/12		315342.2280	1155709.9660	3.28	23	8.5
11.1	1	Querus robur (English Oak) (32)	Road Reserve adjacent 96A West Road , Bassendean.	Aesthetic value. Adopted OCM-17/6/12 - Thirty Two (32) English Oaks in West Road, located on the west side between Old Perth Road & Watson Street, Bassendean		315438.3880	1155714.6280	1.47	20	6.5
11.2	1	Querus robur (English Oak)	Road Reserve adjacent 94 West Road , Bassendean.	Aesthetic value. Adopted OCM-17/6/12 - Thirty Two (32) English Oaks in West Road, located on the west side between Old Perth Road & Watson Street, Bassendean		315437.3800	1155714.6280	1.42	18	5






BASSENDEAN SIGNIFICANT TREE REGISTER										
Item	Cat	Tree(s)	Location	Comments	Photographs	GPS Coordinate E	GPS Coordinate S	Tree Trunk Girth (1m above ground)	Est. Height	Est. Radius Width of Canopy
11.3	1	Querus robur (English Oak)	Road Reserve adjacent 94 West Road , Bassendean.	Aesthetic value. Adopted OCM-17/6/12 - Thirty Two (32) English Oaks in West Road, located on the west side between Old Perth Road & Watson Street, Bassendean		315437.0200	1155714.4840	1.72	18	5
11.4	1	Querus robur (English Oak)	Road Reserve adjacent 93 West Road , Bassendean.	Aesthetic value. Adopted OCM-17/6/12 - Thirty Two (32) English Oaks in West Road, located on the west side between Old Perth Road & Watson Street, Bassendean		315435.9100	1155714.5920	2.22	20	5
11.5	1	Querus robur (English Oak)	Road Reserve adjacent 92 West Road , Bassendean.	Aesthetic value. Adopted OCM-17/6/12 - Thirty Two (32) English Oaks in West Road, located on the west side between Old Perth Road & Watson Street, Bassendean		315435.2380	1155714.5500	1.77	21	5.5
11.6	1	Querus robur (English Oak)	Road Reserve adjacent 90 West Road , Bassendean.	Aesthetic value. Adopted OCM-17/6/12 - Thirty Two (32) English Oaks in West Road, located on the west side between Old Perth Road & Watson Street, Bassendean		315434.8240	1155714.5620	1.9	20	6
11.7	1	Querus robur (English Oak)	Road Reserve adjacent 88 West Road , Bassendean.	Aesthetic value. Adopted OCM-17/6/12 - Thirty Two (32) English Oaks in West Road, located on the west side between Old Perth Road & Watson Street, Bassendean		315434.1040	1155714.6040	2.02	20	5






BASSENDEAN SIGNIFICANT TREE REGISTER										
Item	Cat	Tree(s)	Location	Comments	Photographs	GPS Coordinate E	GPS Coordinate S	Tree Trunk Girth (1m above ground)	Est. Height	Est. Radius Width of Canopy
11.8	1	Querus robur (English Oak)	Road Reserve adjacent 88 West Road , Bassendean.	Aesthetic value. Adopted OCM-17/6/12 - Thirty Two (32) English Oaks in West Road, located on the west side between Old Perth Road & Watson Street, Bassendean		315433.8400	1155714.5740	1.39	17	3.5
11.9	1	Querus robur (English Oak)	Road Reserve adjacent 86 West Road , Bassendean.	Aesthetic value. Adopted OCM-17/6/12 - Thirty Two (32) English Oaks in West Road, located on the west side between Old Perth Road & Watson Street, Bassendean		315433.4020	1155714.6280	1.2	17	4
11.10	1	Querus robur (English Oak)	Road Reserve adjacent 86 West Road , Bassendean.	Aesthetic value. Adopted OCM-17/6/12 - Thirty Two (32) English Oaks in West Road, located on the west side between Old Perth Road & Watson Street, Bassendean		315433.0710	1155714.5560	1.65	15	3
11.11	1	Querus robur (English Oak)	Road Reserve adjacent 84 West Road , Bassendean.	Aesthetic value. Adopted OCM-17/6/12 - Thirty Two (32) English Oaks in West Road, located on the west side between Old Perth Road & Watson Street, Bassendean		315432.7240	1155714.5320	1.6	20	5
11.12	1	Querus robur (English Oak)	Road Reserve adjacent 82 West Road , Bassendean.	Aesthetic value. Adopted OCM-17/6/12 - Thirty Two (32) English Oaks in West Road, located on the west side between Old Perth Road & Watson Street, Bassendean		315431.6800	1155714.6160	1.1	16	4.5



BASSENDEAN SIGNIFICANT TREE REGISTER										
Item	Cat	Tree(s)	Location	Comments	Photographs	GPS Coordinate E	GPS Coordinate S	Tree Trunk Girth (1m above ground)	Est. Height	Est. Radius Width of Canopy
11.13	1	Querus robur (English Oak)	Road Reserve adjacent 80 West Road , Bassendean.	Aesthetic value. Adopted OCM-17/6/12 - Thirty Two (32) English Oaks in West Road, located on the west side between Old Perth Road & Watson Street, Bassendean		315431.2120	1155714.8080	1.18	17	4
11.14	1	Querus robur (English Oak)	Road Reserve adjacent to Bassendean Primary School Oval, 70 West Road , Bassendean.	Aesthetic value. Adopted OCM-17/6/12 - Thirty Two (32) English Oaks in West Road, located on the west side between Old Perth Road & Watson Street, Bassendean		315430.8100	1155714.6640	1.73	20	5.5
11.15	1	Querus robur (English Oak)	Road Reserve adjacent to Bassendean Primary School Oval, 70 West Road , Bassendean.	Aesthetic value. Adopted OCM-17/6/12 - Thirty Two (32) English Oaks in West Road, located on the west side between Old Perth Road & Watson Street, Bassendean		315430.5040	1155714.6580	1.49	18	5
11.16	1	Querus robur (English Oak)	Road Reserve adjacent to Bassendean Primary School Oval, 70 West Road , Bassendean.	Aesthetic value. Adopted OCM-17/6/12 - Thirty Two (32) English Oaks in West Road, located on the west side between Old Perth Road & Watson Street, Bassendean		315430.1260	1155714.6340	1.7	20	6
11.17	1	Querus robur (English Oak)	Road Reserve adjacent to Bassendean Primary School Oval, 70 West Road , Bassendean.	Aesthetic value. Adopted OCM-17/6/12 - Thirty Two (32) English Oaks in West Road, located on the west side between Old Perth Road & Watson Street, Bassendean		315429.7420	1155714.6460	1.79	20	5

BASSENDEAN SIGNIFICANT TREE REGISTER										
Item	Cat	Tree(s)	Location	Comments	Photographs	GPS Coordinate E	GPS Coordinate S	Tree Trunk Girth (1m above ground)	Est. Height	Est. Radius Width of Canopy
11.18	1	Querus robur (English Oak)	Road Reserve adjacent to Bassendean Primary School Oval, 70 West Road , Bassendean.	Aesthetic value. Adopted OCM-17/6/12 - Thirty Two (32) English Oaks in West Road, located on the west side between Old Perth Road & Watson Street, Bassendean		315429.3940	1155714.6580	1.62	17	3
11.19	1	Querus robur (English Oak)	Road Reserve adjacent to Bassendean Primary School Oval, 70 West Road , Bassendean.	Aesthetic value. Adopted OCM-17/6/12 - Thirty Two (32) English Oaks in West Road, located on the west side between Old Perth Road & Watson Street, Bassendean		315428.2120	1155714.5980	1.25	14	2
11.20	1	Querus robur (English Oak)	Road Reserve adjacent to Bassendean Primary School entrance, 70 West Road , Bassendean.	Aesthetic value. Adopted OCM-17/6/12 - Thirty Two (32) English Oaks in West Road, located on the west side between Old Perth Road & Watson Street, Bassendean		315427.8460	1155714.6100	1.5	18	5
11.21	1	Querus robur (English Oak)	Road Reserve adjacent to Bassendean Primary School entrance, 70 West Road , Bassendean.	Aesthetic value. Adopted OCM-17/6/12 - Thirty Two (32) English Oaks in West Road, located on the west side between Old Perth Road & Watson Street, Bassendean		315427.5220	1155714.6160	1.3	18	5
11.22	1	Querus robur (English Oak)	Road Reserve adjacent to Bassendean Primary School, 70 West Road , Bassendean.	Aesthetic value. Adopted OCM-17/6/12 - Thirty Two (32) English Oaks in West Road, located on the west side between Old Perth Road & Watson Street, Bassendean		315427.1200	1155714.6220	1.6	20	5






BASSENDEAN SIGNIFICANT TREE REGISTER										
Item	Cat	Tree(s)	Location	Comments	Photographs	GPS Coordinate E	GPS Coordinate S	Tree Trunk Girth (1m above ground)	Est. Height	Est. Radius Width of Canopy
11.23	1	Querus robur (English Oak)	Road Reserve adjacent to Bassendean Primary School, 70 West Road , Bassendean.	Aesthetic value. Adopted OCM-17/6/12 - Thirty Two (32) English Oaks in West Road, located on the west side between Old Perth Road & Watson Street, Bassendean		315426.7420	1155714.5980	1.63	20	4
11.24	1	Querus robur (English Oak)	Road Reserve adjacent to Bassendean Primary School, 70 West Road , Bassendean.	Aesthetic value. Adopted OCM-17/6/12 - Thirty Two (32) English Oaks in West Road, located on the west side between Old Perth Road & Watson Street, Bassendean		315425.9560	1155714.6160	1.01	10	1
11.25	1	Querus robur (English Oak)	Road Reserve adjacent to Bassendean Primary School, 70 West Road , Bassendean.	Aesthetic value. Adopted OCM-17/6/12 - Thirty Two (32) English Oaks in West Road, located on the west side between Old Perth Road & Watson Street, Bassendean		315425.5420	1155714.6340	1.01	12	1
11.26	1	Querus robur (English Oak)	Road Reserve adjacent to 58 West Road , Bassendean	Aesthetic value. Adopted OCM-17/6/12 - Thirty Two (32) English Oaks in West Road, located on the west side between Old Perth Road & Watson Street, Bassendean		315423.6100	1155714.5980	2.55	20	5
11.27	1	Querus robur (English Oak)	Road Reserve adjacent to corner of West Road and Palmerston Street , Bassendean	Aesthetic value. Adopted OCM-17/6/12 - Thirty Two (32) English Oaks in West Road, located on the west side between Old Perth Road & Watson Street, Bassendean		315422.5240	1155714.6940	1.54	19	5




BASSENDEAN SIGNIFICANT TREE REGISTER										
Item	Cat	Tree(s)	Location	Comments	Photographs	GPS Coordinate E	GPS Coordinate S	Tree Trunk Girth (1m above ground)	Est. Height	Est. Radius Width of Canopy
11.28	1	Querus robur (English Oak)	Road Reserve adjacent to 50 West Road , Bassendean	Aesthetic value. Adopted OCM-17/6/12 - Thirty Two (32) English Oaks in West Road, located on the west side between Old Perth Road & Watson Street, Bassendean		315422.1580	1155714.6040	1.2	18	4.5
11.29	1	Querus robur (English Oak)	Road Reserve adjacent to 50 West Road , Bassendean	Aesthetic value. Adopted OCM-17/6/12 - Thirty Two (32) English Oaks in West Road, located on the west side between Old Perth Road & Watson Street, Bassendean		315421.8640	1155714.6760	1.6	18	5
11.30	1	Querus robur (English Oak)	Road Reserve adjacent to 48 West Road , Bassendean	Aesthetic value. Adopted OCM-17/6/12 - Thirty Two (32) English Oaks in West Road, located on the west side between Old Perth Road & Watson Street, Bassendean		315421.5100	1155714.5140	2.35	21	5
11.31	1	Querus robur (English Oak)	Road Reserve adjacent to 40 West Road , Bassendean	Aesthetic value. Adopted OCM-17/6/12 - Thirty Two (32) English Oaks in West Road, located on the west side between Old Perth Road & Watson Street, Bassendean		315419.4760	1155714.6160	1.67	20	5
11.32	1	Querus robur (English Oak)	Road Reserve adjacent to 38A West Road , Bassendean	Aesthetic value. Adopted OCM-17/6/12 - Thirty Two (32) English Oaks in West Road, located on the west side between Old Perth Road & Watson Street, Bassendean		315418.0120	1155714.5860	1.9	22	5






BASSENDEAN SIGNIFICANT TREE REGISTER										
Item	Cat	Tree(s)	Location	Comments	Photographs	GPS Coordinate E	GPS Coordinate S	Tree Trunk Girth (1m above ground)	Est. Height	Est. Radius Width of Canopy
12.1	1	Corymbia ficifolia rosea (Red Flowering Gum)	Road Reserve adjacent to 9 James Street , Bassendean	Located south end of verge adopted OCM-17/6/12 for aesthetic value.		315435.5100	1155702.0600	0.9	16	4
12.2	1	Corymbia ficifolia rosea (Red Flowering Gum)	Road Reserve adjacent to 9 James Street , Bassendean	Located north end of verge adopted OCM-7/10/15 for aesthetic value		400751.3	Northing 6469521.9	500cm	12m	12-14m
13.1	1	Eucalyptus citriodora (Lemon Scented Gum)	Road Reserve adjacent northern end of James Street cul de sac , Bassendean	Aesthetic value. Adopted OCM-17/6/12 - Two (2) Lemon Scented gums located in garden bed.		315421.0000	1155701.8100	3.55	40	9
13.2	1	Eucalyptus citriodora (Lemon Scented Gum)	Road Reserve adjacent northern end of James Street cul de sac , Bassendean (Located in garden bed)	Aesthetic value. Adopted OCM-17/6/12 - Two (2) Lemon Scented gums located in garden bed.		315421.0800	1155701.3300	2.62	30	8
14	1	Brachychiton populneus (Kurrajong)	Road Reserve adjacent to 41 North Road , Bassendean	Aesthetic value. Adopted OCM-17/6/12		315417.1960	1155735.9940	2.64	13	4



BASSENDEAN SIGNIFICANT TREE REGISTER										
Item	Cat	Tree(s)	Location	Comments	Photographs	GPS Coordinate E	GPS Coordinate S	Tree Trunk Girth (1m above ground)	Est. Height	Est. Radius Width of Canopy
15.1	3	Corymbia maculata (Spotted Gum) (21)	Road Reserve adjacent to Jubilee Reserve end Iolanthe Street opposite 27 Robinson Road , Eden Hill.	Cultural role, play a role in the elements of the Town. Adopted OCM-17/6/12 - Twenty-one (21) Spotted gums		315331.9620	1155628.9740	87	17	3
15.2	3	Corymbia maculata (Spotted Gum)	Road Reserve adjacent to Jubilee Reserve, opposite no 29 Robinson Road , Eden Hill.	Cultural role, play a role in the elements of the Town. Adopted OCM-17/6/12 - Twenty-one (21) Spotted gums		315331.9140	1155628.4040	211	34	6
15.3	3	Corymbia maculata (Spotted Gum)	Road Reserve adjacent to Jubilee Reserve - Northmoor Rd opposite no. 31 Robinson Road , Eden Hill.	Cultural role, play a role in the elements of the Town. Adopted OCM-17/6/12 - Twenty-one (21) Spotted gums		315331.8600	1155627.7080	248	34	4.5
15.4	3	Corymbia maculata (Spotted Gum)	Road Reserve adjacent to Jubilee Reserve - Iolanthe St opposite no. 31 Robinson Road , Eden Hill.	Cultural role, play a role in the elements of the Town. Adopted OCM-17/6/12 - Twenty-one (21) Spotted gums		315331.9260	1155627.1800	167	34	3
15.5	3	Corymbia maculata (Spotted Gum)	Road Reserve adjacent to Jubilee Reserve - Robinson Rd, opposite no. 33 Robinson Road , Eden Hill.	Cultural role, play a role in the elements of the Town. Adopted OCM-17/6/12 - Twenty-one (21) Spotted gums		315331.9080	1155626.5620	165	34	4.5






BASSENDEAN SIGNIFICANT TREE REGISTER										
Item	Cat	Tree(s)	Location	Comments	Photographs	GPS Coordinate E	GPS Coordinate S	Tree Trunk Girth (1m above ground)	Est. Height	Est. Radius Width of Canopy
15.6	3	Corymbia maculata (Spotted Gum)	Road Reserve adjacent to Jubilee Reserve - Robinson Rd, opposite no. 35 Robinson Road , Eden Hill.	Cultural role, play a role in the elements of the Town. Adopted OCM-17/6/12 - Twenty-one (21) Spotted gums		315331.9260	1155626.0880	190	34	4
15.7	3	Corymbia maculata (Spotted Gum)	Road Reserve adjacent to Jubilee Reserve - Robinson Rd, opposite no. 37 Robinson Road , Eden Hill.	Cultural role, play a role in the elements of the Town. Adopted OCM-17/6/12 - Twenty-one (21) Spotted gums		315331.9620	1155625.6080	220	34	6
15.8	3	Corymbia maculata (Spotted Gum)	Road Reserve adjacent to Jubilee Reserve - Robinson Rd, opposite no. 37 Robinson Road , Eden Hill.	Cultural role, play a role in the elements of the Town. Adopted OCM-17/6/12 - Twenty-one (21) Spotted gums		315331.9620	1155624.9480	301	34	5
15.9	3	Corymbia maculata (Spotted Gum)	Road Reserve adjacent to Jubilee Reserve - Robinson Rd, opposite no. 39 Robinson Road , Eden Hill.	Cultural role, play a role in the elements of the Town. Adopted OCM-17/6/12 - Twenty-one (21) Spotted gums		315331.9560	1155624.5340	231	34	5
15.10	3	Corymbia maculata (Spotted Gum)	Road Reserve adjacent to Jubilee Reserve - Robinson Rd, opposite no. 43 Robinson Road , Eden Hill.	Cultural role, play a role in the elements of the Town. Adopted OCM-17/6/12 - Twenty-one (21) Spotted gums		315331.9500	1155623.3640	243	34	6


BASSENDEAN SIGNIFICANT TREE REGISTER										
Item	Cat	Tree(s)	Location	Comments	Photographs	GPS Coordinate E	GPS Coordinate S	Tree Trunk Girth (1m above ground)	Est. Height	Est. Radius Width of Canopy
15.11	3	Corymbia maculata (Spotted Gum)	Road Reserve adjacent to Jubilee Reserve - Robinson Rd, opposite no. 45 Robinson Road , Eden Hill.	Cultural role, play a role in the elements of the Town. Adopted OCM-17/6/12 - Twenty-one (21) Spotted gums		315331.9440	1155622.2540	158	34	4
15.12	3	Corymbia maculata (Spotted Gum)	Road Reserve adjacent to Jubilee Reserve - Robinson Rd, opposite no. 47 Robinson Road , Eden Hill.	Cultural role, play a role in the elements of the Town. Adopted OCM-17/6/12 - Twenty-one (21) Spotted gums		315332.0640	1155621.7680	241	34	6
15.13	3	Corymbia maculata (Spotted Gum)	Road Reserve adjacent to Jubilee Reserve - Robinson Rd, opposite no. 47 Robinson Road , Eden Hill.	Cultural role, play a role in the elements of the Town. Adopted OCM-17/6/12 - Twenty-one (21) Spotted gums		315331.8780	1155620.8140	193	34	4
15.14	3	Corymbia maculata (Spotted Gum)	Road Reserve adjacent to Jubilee Reserve - Robinson Road, at end of bend.	Cultural role, play a role in the elements of the Town. Adopted OCM-17/6/12 - Twenty-one (21) Spotted gums		315331.8540	1155620.0760	174	34	4
15.15	3	Corymbia maculata (Spotted Gum)	Road Reserve adjacent to Jubilee Reserve - Corner of Robinson Road.	Cultural role, play a role in the elements of the Town. Adopted OCM-17/6/12 - Twenty-one (21) Spotted gums		315331.9500	1155619.4700	232	34	4.5

BASSENDEAN SIGNIFICANT TREE REGISTER										
Item	Cat	Tree(s)	Location	Comments	Photographs	GPS Coordinate E	GPS Coordinate S	Tree Trunk Girth (1m above ground)	Est. Height	Est. Radius Width of Canopy
15.16	3	Corymbia maculata (Spotted Gum)	Road Reserve adjacent to Jubilee Reserve - Walkway from Northmoor Road to Robinson Road , Eden Hill.	Cultural role, play a role in the elements of the Town. Adopted OCM-17/6/12 - Twenty-one (21) Spotted gums		315331.9560	1155618.8820	216	34	6.5
15.17	3	Corymbia maculata (Spotted Gum)	Road Reserve adjacent to Jubilee Reserve - Walkway from Northmoor Road to Robinson Road , Eden Hill.	Cultural role, play a role in the elements of the Town. Adopted OCM-17/6/12 - Twenty-one (21) Spotted gums		315331.8480	1155618.3120	220	34	4
15.18	3	Corymbia maculata (Spotted Gum)	Road Reserve adjacent to Jubilee Reserve - Walkway from Northmoor Road to Robinson Road , Eden Hill.	Cultural role, play a role in the elements of the Town. Adopted OCM-17/6/12 - Twenty-one (21) Spotted gums		315331.8720	1155617.7060	243	35	4
15.19	3	Corymbia maculata (Spotted Gum)	Road Reserve adjacent to Jubilee Reserve - Walkway from Northmoor Road to Robinson Road , Eden Hill.	Cultural role, play a role in the elements of the Town. Adopted OCM-17/6/12 - Twenty-one (21) Spotted gums		315331.8420	1155617.0820	240	35	4
15.20	3	Corymbia maculata (Spotted Gum)	Road Reserve adjacent to Jubilee Reserve - Walkway from Northmoor Road to Robinson Road , Eden Hill.	Cultural role, play a role in the elements of the Town. Adopted OCM-17/6/12 - Twenty-one (21) Spotted gums		315331.8180	1155616.4940	206	40	5

BASSENDEAN SIGNIFICANT TREE REGISTER										
Item	Cat	Tree(s)	Location	Comments	Photographs	GPS Coordinate E	GPS Coordinate S	Tree Trunk Girth (1m above ground)	Est. Height	Est. Radius Width of Canopy
15.21	3	Corymbia maculata (Spotted Gum) (20)	Road Reserve adjacent to Jubilee Reserve - Northmoor Road , Eden Hill.	Cultural role, play a role in the elements of the Town. Adopted OCM-17/6/12 - Twenty-one (21) Spotted gums		315331.8120	1155615.9540	2.45	35	5
16.1	3	Eucalyptus cladocalyx (Sugar Gum) (7)	Road Reserve 17 Anzac Tce, Bassendean , opp. no. 18.	Cultural streetscape value. Adopted OCM-17/6/12 - Seven (7) Sugar gums		315356.3540	1155727.4770	4.4	40	12
16.2	3	Eucalyptus cladocalyx (Sugar Gum)	Road Reserve adjacent to Kelly Park - 17 Anzac Terrace, Bassendean	Cultural streetscape value. Adopted OCM-17/6/12 - Seven (7) Sugar gums		315356.4360	1155728.1010	3.4	35	7
16.3	3	Eucalyptus cladocalyx (Sugar Gum)	Road Reserve adjacent to 13 Anzac Terrace, Bassendean	Cultural streetscape value. Adopted OCM-17/6/12 - Seven (7) Sugar gums		315356.4130	1155729.8070	4.1	35	12
16.4	3	Eucalyptus cladocalyx (Sugar Gum)	Road Reserve adjacent to 13 Anzac Terrace, Bassendean	Cultural streetscape value. Adopted OCM-17/6/12 - Seven (7) Sugar gums		315356.4530	1155729.6700	2.7	35	8

BASSENDEAN SIGNIFICANT TREE REGISTER										
Item	Cat	Tree(s)	Location	Comments	Photographs	GPS Coordinate E	GPS Coordinate S	Tree Trunk Girth (1m above ground)	Est. Height	Est. Radius Width of Canopy
16.5	3	Eucalyptus cladocalyx (Sugar Gum)	Road Reserve adjacent to 9 Anzac Terrace , Bassendean	Cultural streetscape value. Adopted OCM-17/6/12 - Seven (7) Sugar gums		315356.3600	1155730.3800	3.4	40	10
16.6	3	Eucalyptus cladocalyx (Sugar Gum)	Road Reserve adjacent to 9 Anzac Terrace , Bassendean	Cultural streetscape value. Adopted OCM-17/6/12 - Seven (7) Sugar gums		315356.4280	1155730.6360	3.2	40	9
16.7	3	Eucalyptus cladocalyx (Sugar Gum)	Road Reserve adjacent to 1 Anzac Terrace , in front of subdivision complex, Unit 4.	Cultural streetscape value. Adopted OCM-17/6/12 - Seven (7) Sugar gums		315356.6030	1155731.1860	5.5	40	12
17.1	2	Eucalyptus rudis (Flooded Gum)	Located within Kelly Park - Anzac Terrace , East Bassendean.	Listed for the trees scientific value (five others in park) – sociable space of remnant vegetation and habitat. Adopted OCM-17/6/12		315356.7600	1155726.0460	7.17	40	8
17.2	2	Eucalyptus rudis (Flooded Gum)	Located within Kelly Park - Anzac Terrace , East Bassendean.	Listed for the trees scientific and historic value. Adopted OCM-7/10/15. Success Hill Action Group nominated this additional tree due to the trunk girth, tree canopy and bird habitat.		401395.95	Northing 6470265.01	6.7m	37m	>30m

BASSENDEAN SIGNIFICANT TREE REGISTER										
Item	Cat	Tree(s)	Location	Comments	Photographs	GPS Coordinate E	GPS Coordinate S	Tree Trunk Girth (1m above ground)	Est. Height	Est. Radius Width of Canopy
18	3	Querus robur (English Oak)	Road Reserve adjacent to 79 North Rd , Bassendean	Historical and cultural significance. Adopted OCM-17/6/12		315432.0340	1155736.0720	4.33	25	6.5
19	1,2,3	Eucalyptus rudis (Flooded Gum)	Road Reserve near 152 Whitfield Street , Bassendean	Nomination by Ms J & G Hams on 27 October 2011 for Aesthetic, Scientific and Historical values. Adopted OCM – 17/06/12		31550.8400	1155700.2280	5.57	43	7
20	1,2,3	Eucalyptus rudis (Flooded Gum)	Road Reserve adjacent to 2 Calnon Street , Bassendean	Nomination by Bassendean Historical Society (Inc.) on 4 July 2013 for aesthetic, scientific and historic values. Adopted OCM – 19/08/13		31541.6077	1155731.3141	3.8	18	8
21		Eucalyptus Camaldulensis (River Red Gum)	Within Swan Districts Football Oval , east entry end.	Nominated by Carol Seidel for Aesthetic, Scientific and Historical or Cultural Value. Adopted OCM-15/10/14		401374	6469864	4100cm	25m	15m
22		Eucalyptus Calophylla (Marri Tree)	19 Iolanthe Street , Bassendean	Nominated by Carol Seidel for Aesthetic, Scientific and Historical or Cultural Value. Adopted OCM-15/10/14		399905	6470005	1000cm	22m	16-20m

BASSENDEAN SIGNIFICANT TREE REGISTER										
Item	Cat	Tree(s)	Location	Comments	Photographs	GPS Coordinate E	GPS Coordinate S	Tree Trunk Girth (1m above ground)	Est. Height	Est. Radius Width of Canopy
23		Eucalyptus Citrioda (Lemon Scented Gum)	Corner of Guildford and Colstoun Roads , Ashfield, near railway footbridge.	Nominated by Carol Seidel for Aesthetic, Scientific and Historial or Cultural Value. OCM-15/10/14		399409	6468668	4050cm	35m	15-20m