


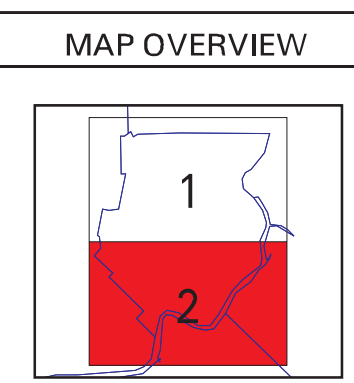


Produced by Planning Information - Mapping and Spatial, Department for Planning and Infrastructure.
 Whilst all care has been taken to accurately portray the current Scheme provisions, no responsibility shall be taken for any omissions or errors in this documentation.
 Consultation with the respective Local Government should be made to view a legal version of the Scheme. Please advise the Department for Planning and Infrastructure of any omissions or errors in the document.
 Digital Cadastral Data Supplied by the Western Australian Land Information Authority GL248-2007-2

TOWN OF BASSENDEAN
LOCAL PLANNING SCHEME NO 10
(DISTRICT SCHEME)



 SCALE 1:10000




Authorised: Chee Ng
 Plot date: 02 Jul 2008
 G.Gazette: 24-June-2008