



Produced by Mapping and GeoSpatial Data Branch,
Department of Planning.

Whilst all care has been taken to accurately portray the current Scheme provisions, no responsibility shall be taken for any omissions or errors in this documentation.

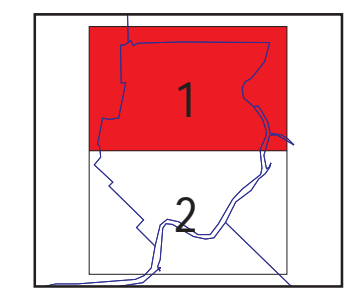
Consultation with the respective Local Government should be made to view a legal version of the Scheme. Please advise the Department of Planning of any omissions or errors in the document.

Base Information Supplied by the Western Australian Land Information Authority, GL248-2007-2

TOWN OF BASSENDEAN
LOCAL PLANNING SCHEME NO 10
(DISTRICT SCHEME)


SCALE 1:10000


MAP OVERVIEW



Authorised: Robyn Staggard
Plot date: 18 May 2010
G. Gazette: 24-June-2008