





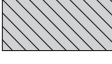























LEGEND






METROPOLITAN REGION SCHEME RESERVES

	PARKS AND RECREATION		PRIMARY REGIONAL ROADS
	RESTRICTED PUBLIC ACCESS		OTHER REGIONAL ROADS
	RAILWAYS		PUBLIC PURPOSES - DENOTED AS FOLLOWS:
	PORT INSTALLATIONS		HOSPITAL
	STATE FORESTS		HIGH SCHOOL
	WATER CATCHMENTS		TECHNICAL SCHOOL
	CIVIC AND CULTURAL		CAR PARK
	WATERWAYS		UNIVERSITY
			COMMONWEALTH GOVERNMENT
			STATE ENERGY COMMISSION
			SPECIAL USES
			WATER AUTHORITY OF WA
			PRISON













LOCAL SCHEME RESERVES

	PARKS AND RECREATION		PUBLIC PURPOSES DENOTED AS FOLLOWS:
	PUBLIC PURPOSES		PRIMARY SCHOOL
	PUBLIC PURPOSES DENOTED AS FOLLOWS:		
	DRAINAGE		
	HOSPITAL		

ZONES

	RESIDENTIAL		LIGHT INDUSTRY
	LOCAL SHOPPING		
	TOWN CENTRE		
	GENERAL INDUSTRY		

OTHER

	R CODES		FLOOD PLAIN
	ADDITIONAL USES		DEVELOPMENT AREA (SEE SCHEME TEXT)
	SCHEME BOUNDARY		FLOODWAY LIMIT
	LOCAL GOVERNMENT BOUNDARY		PLACES OF HERITAGE VALUE - BUILDINGS (SEE SCHEME TEXT)
	TOWNSITE -- LAND ACT		RAILWAY STATIONS
	REFER TPS NO.4A		NO ZONE

VERSION No 1

TOWN OF BASSENDEAN

LOCAL PLANNING SCHEME NO. 10

(DISTRICT SCHEME)